










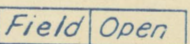


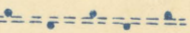

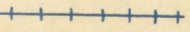
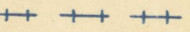








# TIMBER LANDS OF SOUTHERN PINE LUMBER CO.

## LEGEND

ALL OWNERSHIP BOUNDARY ON MAP	
HEADRIGHT & LEAGUE LINES	
LOT LINES AND OTHER ARBITRARY DIVISION LINES	
PAVED & IMPROVED HIGHWAYS	
GRADED DIRT ROADS	
UNIMPROVED ROADS	
DIVISION LINES BETWEEN DIFFERENT TIMBER TYPES	
PINE PREDOMINATING	
PINE & HARDWOOD MIXED	
HARDWOOD PREDOMINATING	
OLD FIELD PINE	
NON-PRODUCTIVE AREAS	
FENCES	
PIPE LINES	
TELEPHONE LINES	
HIGH TENSION LINES	
RAILROADS - OPERATING	
RAILROADS - ABANDONED	
HOUSES	
SCHOOLS	
CHURCHES	
LEAGUE & HEADRIGHT NAMES	
TIMBER BLOCK SYMBOL	
MAP NUMBER	

*Martin Y'Barbo*  
J. D. Ford

H. M. SPAIN & COMPANY  
MEMPHIS, TENN.

DECEMBER - 1945